







Chadwich Lane

Proposed Revised Concept Restoration

The land is to be progressively restored utilising both indigenous soils and imported inert material back to agricultural levels and incorporating a site internal surface water management containment area. This would include site peripheral cut and fill.



### LEGEND

-  Application Boundary
-  Limit of Extraction
-  2m Contours (m aOD) & Spot Levels
-  Agricultural Grassland
-  Drainage Points & Direction of Flow
-  Downstream Defender (Hydrodynamic Vortex Separator - Water Treatment & Drainage System)



PROJECT:  
Chadwich Lane

TITLE:  
Proposed Revised Concept Restoration

REF NO:  
KD.CHL.003

DATE: November 2020      SCALE: 1:2,000 @ A3

STATUS:  
FINAL



This drawing may not be used without the consent of Kedd Development Limited  
Fox Studio, Much Wenlock, Shropshire TF13 6BL  
© Crown copyright and database rights [2017] Ordnance Survey 0100031673